








# CULVER POND PROPERTY

## Existing Logging Roads

-  NCLT Boundary (approx.)
-  Modisette Boundary (approx.)
-  Existing Logging Roads
-  Proposed Entrance Trail
-  Dam & Spillway
-  Broken Dam
-  Buildings

